

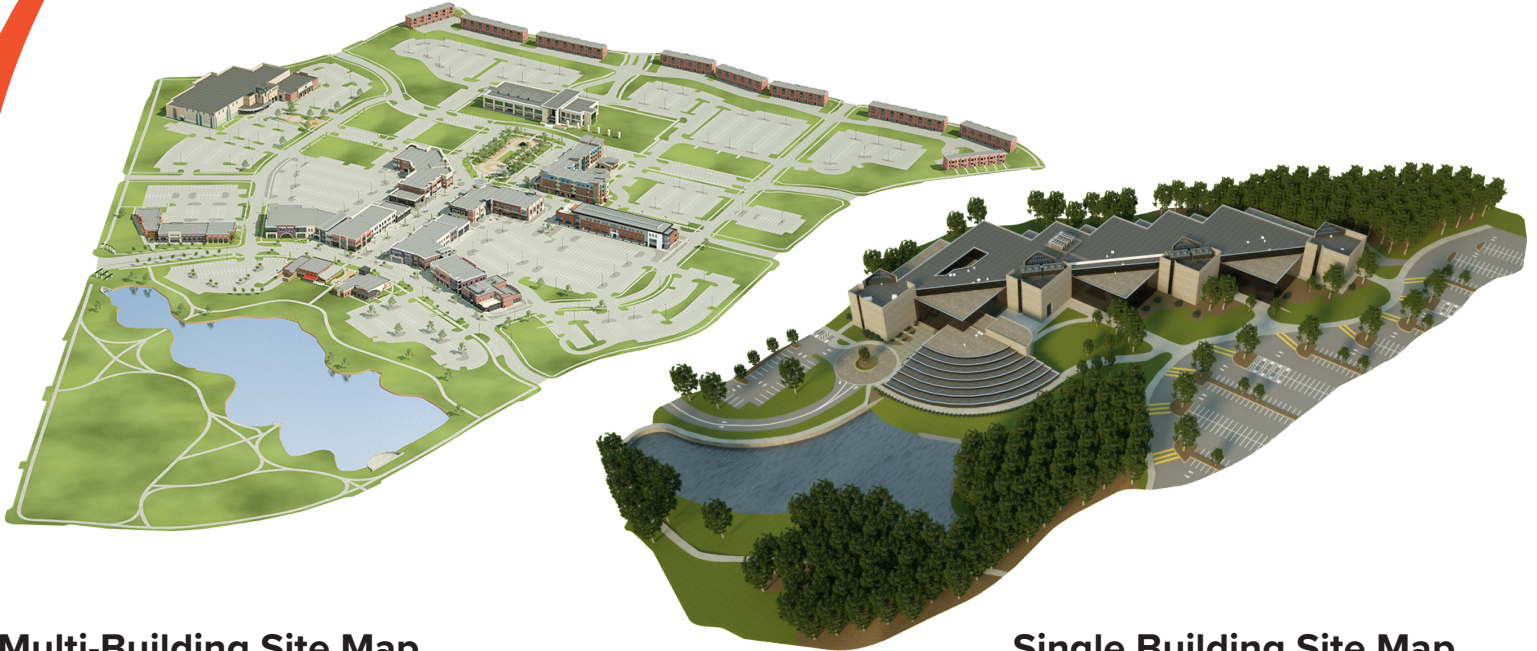
2D & 3D Site Map Options

Custom and Detailed

Below are a few samples of our Site Map work. Reach out to us to discuss your specific project.



Site maps and 3D renderings of building concepts will bring your project plans to the next level. QA Graphics can create unique renderings to be used for planning, sales purposes, and graphic navigation at a fraction of the cost of traditional architectural drafts. All of our work is done in-house and has a quick turnaround time.




Multi-Building Site Map

Largest site map with 3D exterior perspective view of multiple buildings on a campus. Features include space for additional buildings to be added, building texture, green space, parking, landscaping, and further navigation from the site map to each individual building (in conjunction with other renders).

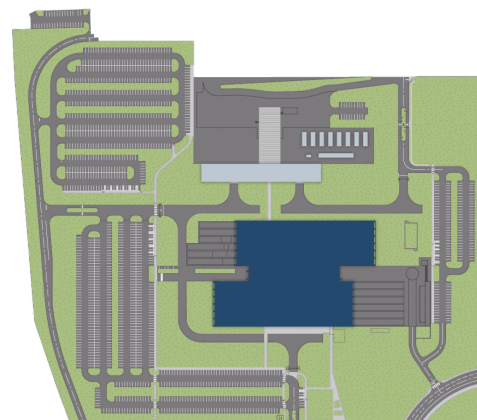
Single Building Site Map

A single building site map. This includes a close-up view with a realistic look and feel of the 3D exterior perspective. Features include building texture, sharply defined aspects, parking, and landscaping.



3D Site Map Massing Detail

A low poly, mass-detailing, 3D site map. This includes limited detail, raised building aspects, monochromatic coloring in buildings, with medium definition in land, and shading.



Simple 2D Site Map

Clean and minimal 2D site map. This includes flat building details, colored grass, and monochromatic buildings.