

QA GRAPHICS



Site Maps-2D or 3D

A powerful way to showcase your building—or an entire campus—is through a custom site map. Imagine a detailed aerial view that brings your property to life, highlighting everything from buildings, streets, parking, landscaping and more. It’s more than a map—it’s a complete visual story of your environment.

One of the biggest advantages? Flexibility. Whether you want a highly detailed, 3D immersive design or a clean, simple 2D layout, your site map can be tailored to match your exact vision and needs. Our modeling team combines technical expertise with creative precision to deliver accurate, visually compelling site maps. We can map existing properties or bring future developments to life before they’re built. The result is a dynamic asset you can use in BAS homepages or marketing purposes—helping your audience truly see the full picture.

Our Standards

-  Accuracy
-  Legibility
-  High Quality
-  High Resolution
-  PNG



Speed & Accuracy

Receive the fastest and most accurate site maps in the industry that helps with overall visualization of your project



Customer Service

Our team can create individual company standards to ensure uniformity to all your projects specifications, budget and timeline



Industry Expertise

We have dedicated drafters & modelers who work together to seamlessly create custom site maps




sales@qagraphics.com



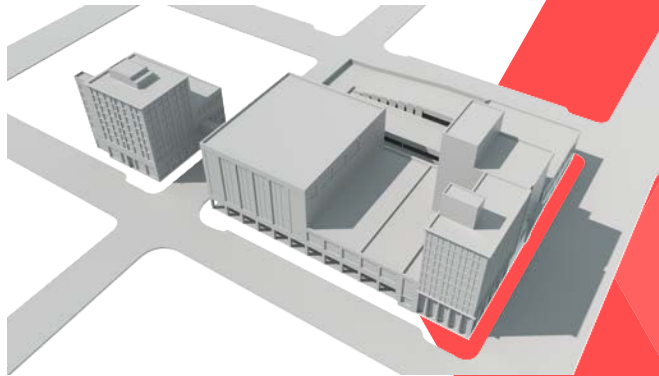
515-965-3403



www.qagraphics.com



QA GRAPHICS



3D Massing Detail

A low-poly, massing-focused 3D site map featuring simplified detail, elevated building forms, and a monochromatic palette for structures, with moderately defined terrain and shadowing.



3D Single Building

A detailed 3D site map of a single building, presented in a close-up view with a realistic exterior perspective. It features textured surfaces, crisp architectural definition, and includes surrounding elements such as parking and landscaping.



3D Multi-Building

A large-scale site map showcasing a campus with multiple buildings in a 3D exterior perspective. It includes textured structures, green spaces, parking, and landscaping. The map also supports navigation to individual buildings, integrated with additional render views.



Add-On Items

*additional features that can be included to add more clarity

- Landscaping
- Vehicles
- Water Features

- Major/Minor Roads
- Parking Lots/Structures
- Pedestrians

Customer Options

*Options customizable per client

- Resolution
- PNG Format
- Camera Angle
- Amount of Detail



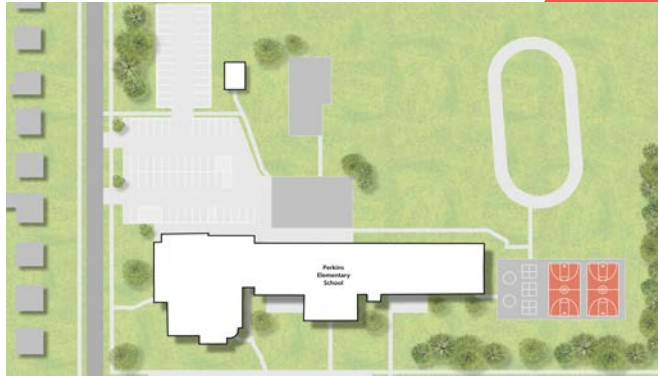

sales@qagraphics.com



515-965-3403



www.qagraphics.com



2D Single Building

A detailed 2D site map of a single building, presented in a clean minimalist look. It features textured surfaces, crisp architectural definition, and includes surrounding elements such as parking and landscaping.



2D Multi-Building

A detailed 2D site map of a multiple buildings, presented in a clean minimalist look. It features textured surfaces, crisp architectural definition, and includes surrounding elements such as parking and landscaping to represent a large campus.



2D Multi-Block

A clean, minimalist 2D site map that simplifies a street layout and features multiple buildings. The design emphasizes the buildings while still including roads, streets, and landscape elements to help orient viewers within a large campus or city area.



Add-On Items

*additional features that can be included to add more clarity

- Landscaping
- Building Labels
- Water Features

- Major/Minor Roads
- Parking Lots/Structures
- Parks/Sports Arenas

Customer Options

*Options customizable per client

- Resolution
- PNG or SVG Format
- Light or Dark Option
- Amount of Detail





Lakeside
Medical Park

Lakeside
Surgical
Center

The Iowa Clinic
West Des Moines
Clinic

MercyOne
Iowa Heart Center
West Des Moines

MercyOne West Des Moines
Medical Center